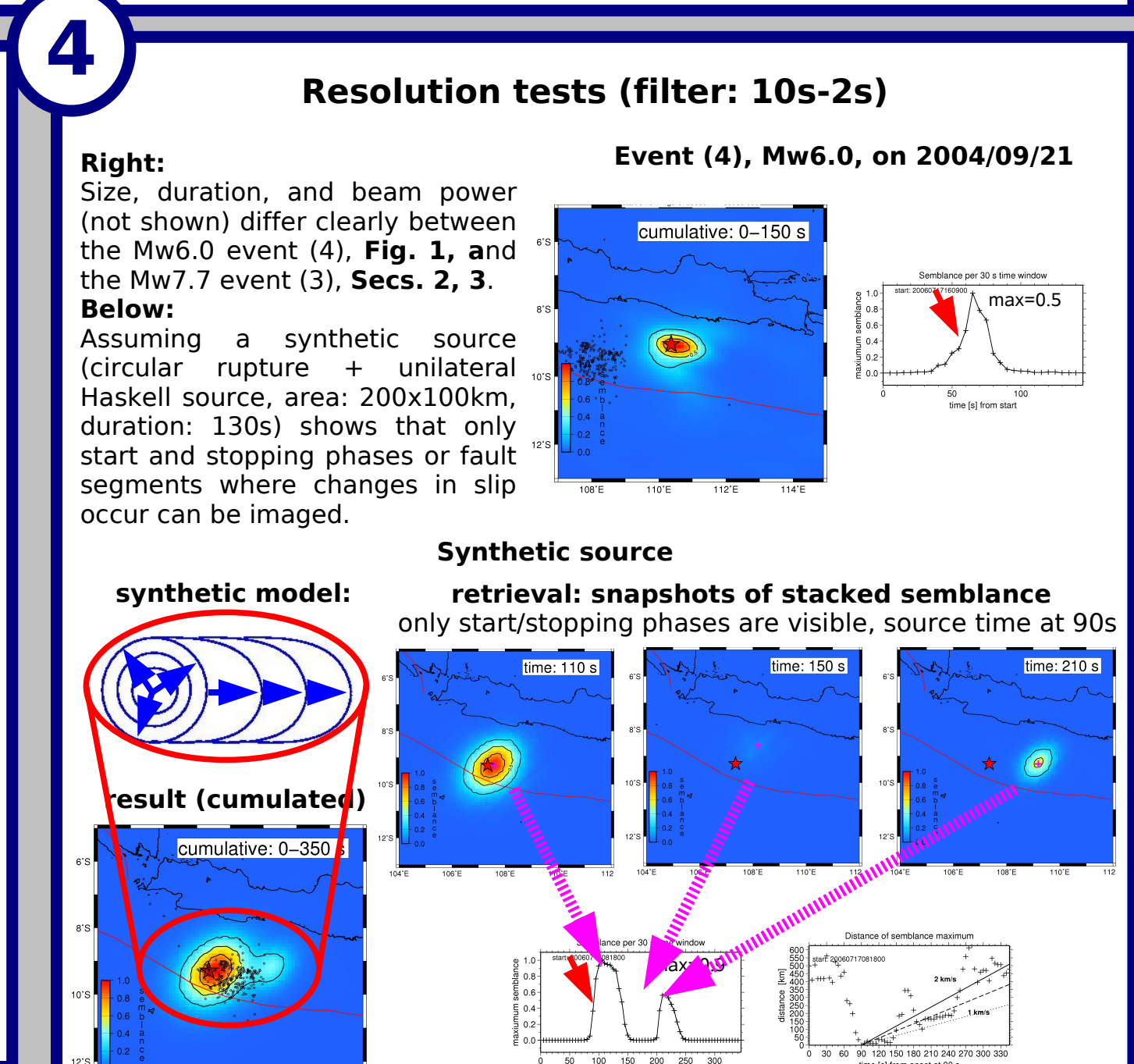
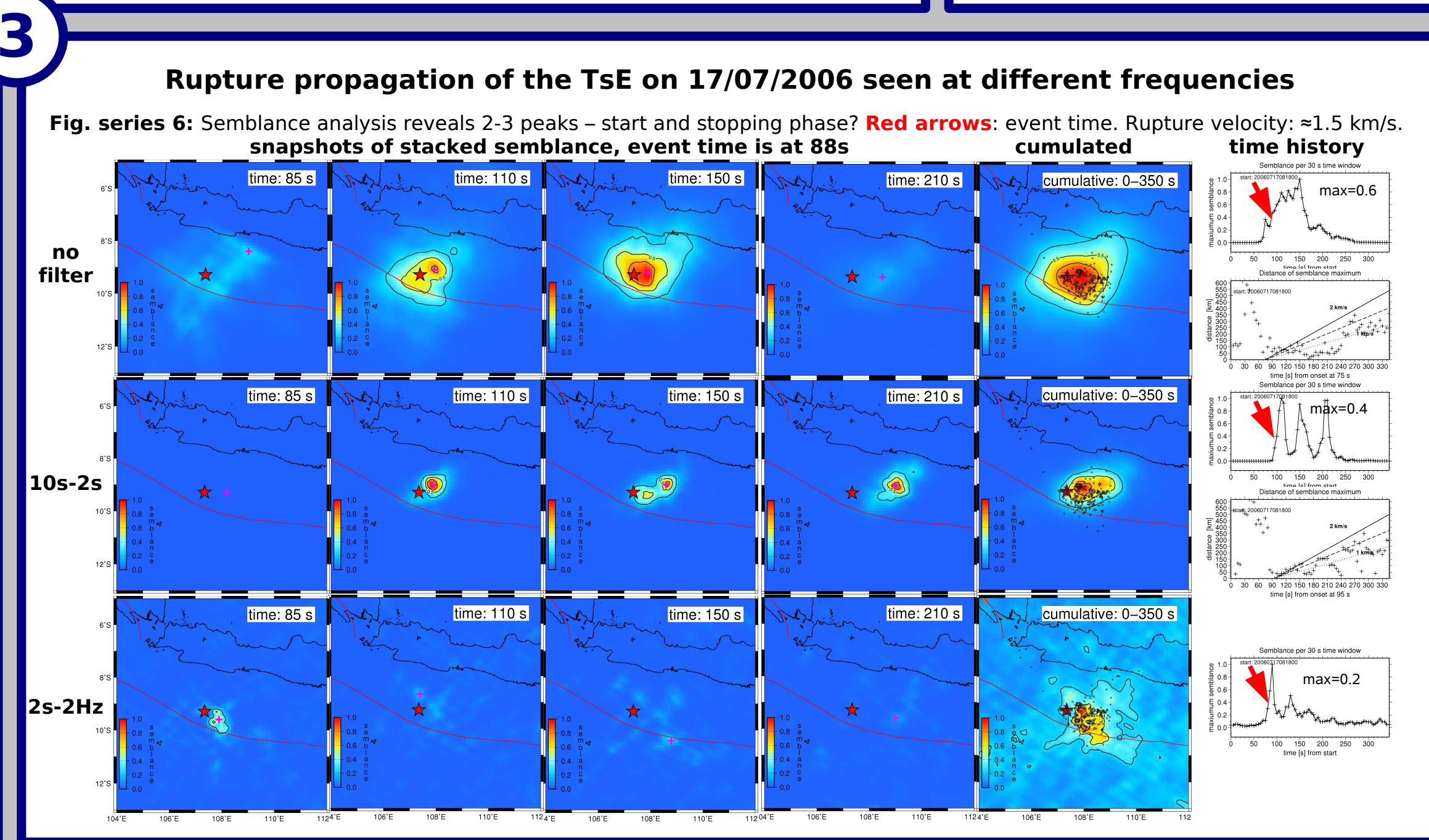
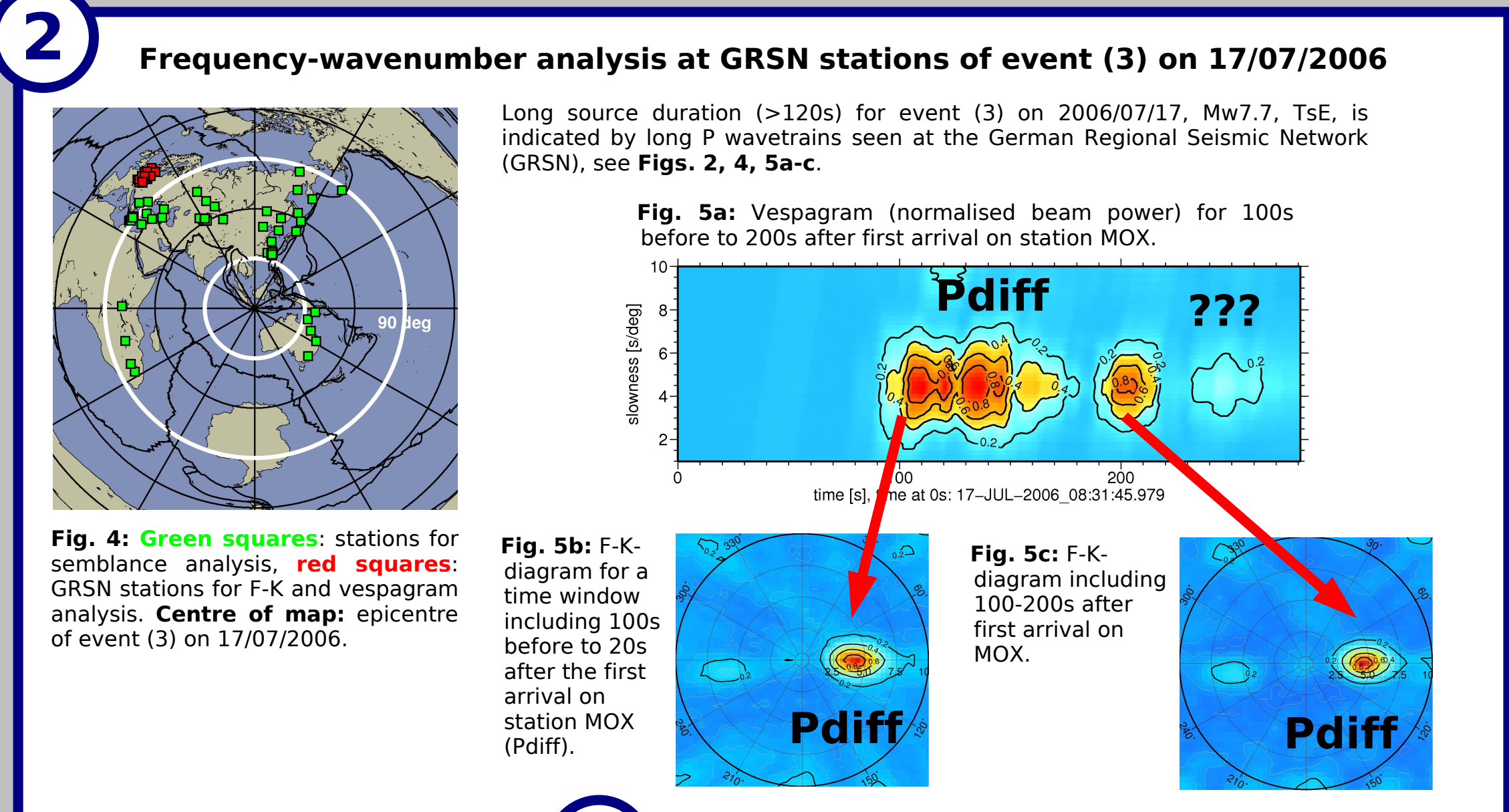
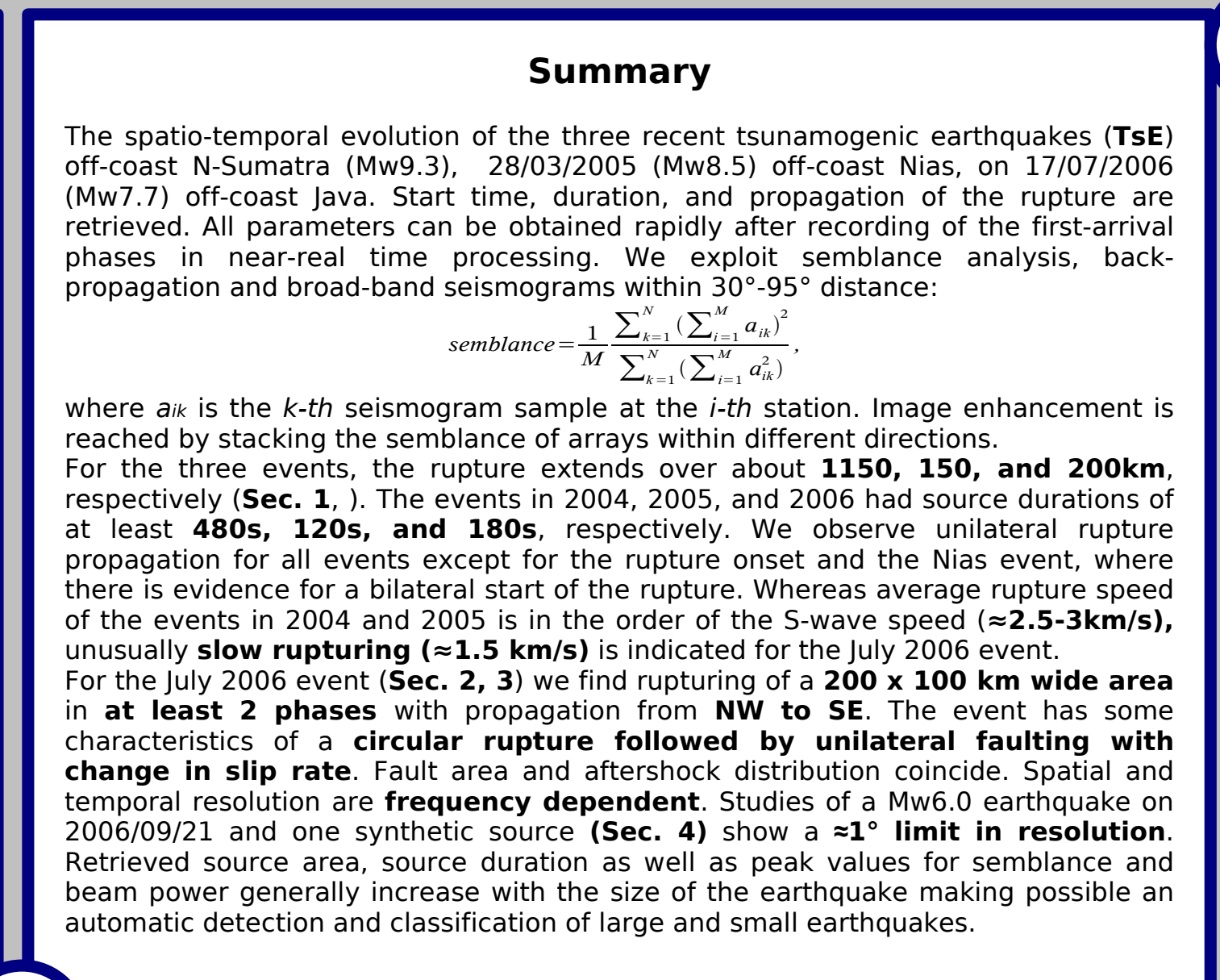
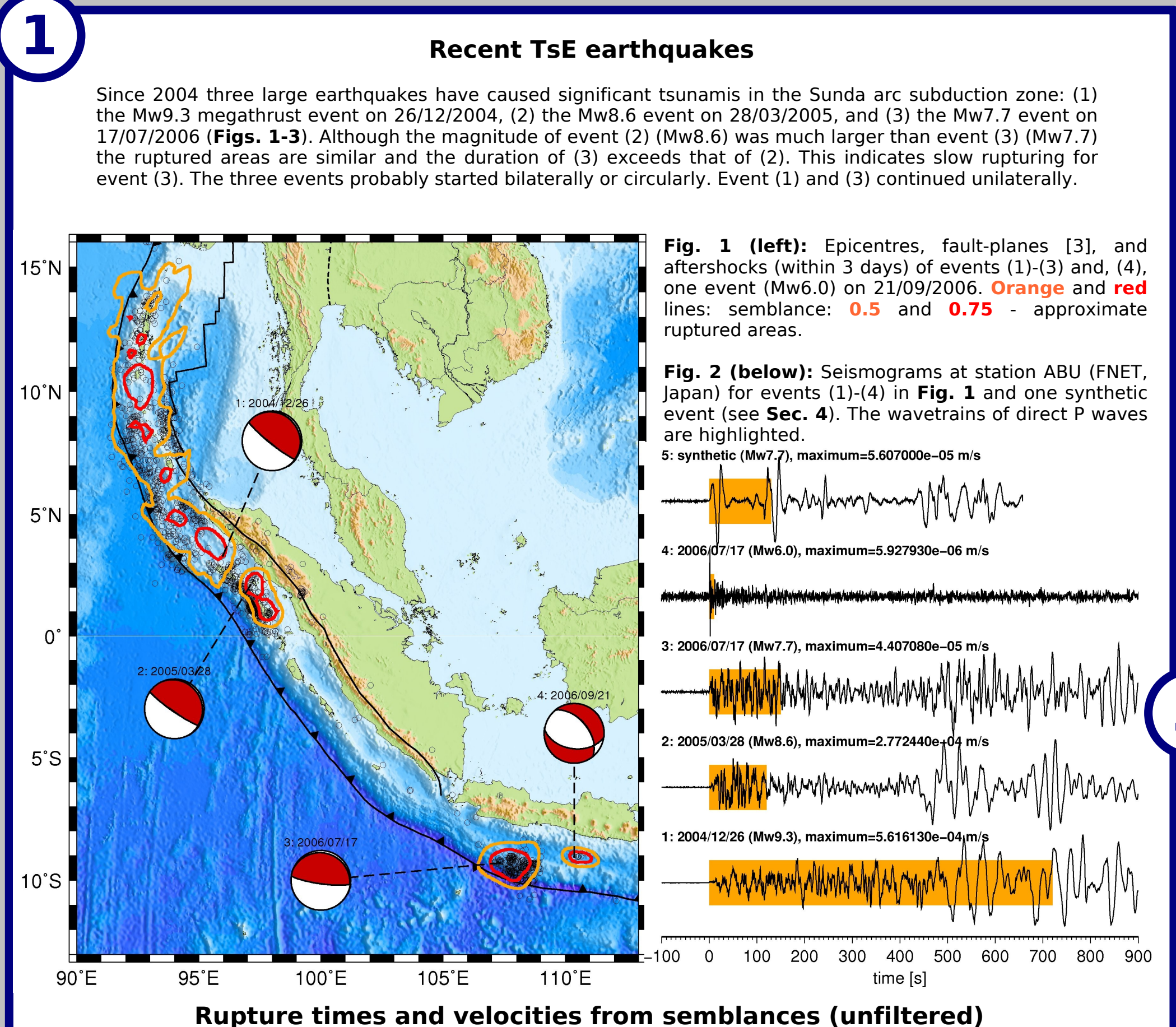


Dirk Rößler, Frank Krüger, Matthias Ohrnberger, University of Potsdam

contact: [diroess@uni-potsdam.de](mailto:diroess@uni-potsdam.de), online at: <http://www.geo.uni-potsdam.de/forschung/geophysik/gitews/tsunami.htm>



**Acknowledgements / References:** Data provision by SZGRF/BGR, IRIS, and FNET are acknowledged.  
 [1] Krüger, F., Ohrnberger, M., 2005, Tracking the rupture of the Mw=9.3 Sumatra earthquake over 1,150 km at teleseismic distance, Nature, 435  
 [2] Krüger, F., Ohrnberger, M., 2006, Spatio-temporal source characteristic of the 26 December 2004, Sumatra earthquake as imaged by teleseismic broadband arrays, Geophys. Res. Lett., 32  
 [3] Global Centroid Moment Tensor Project, online at <http://www.globalcmt.org/>